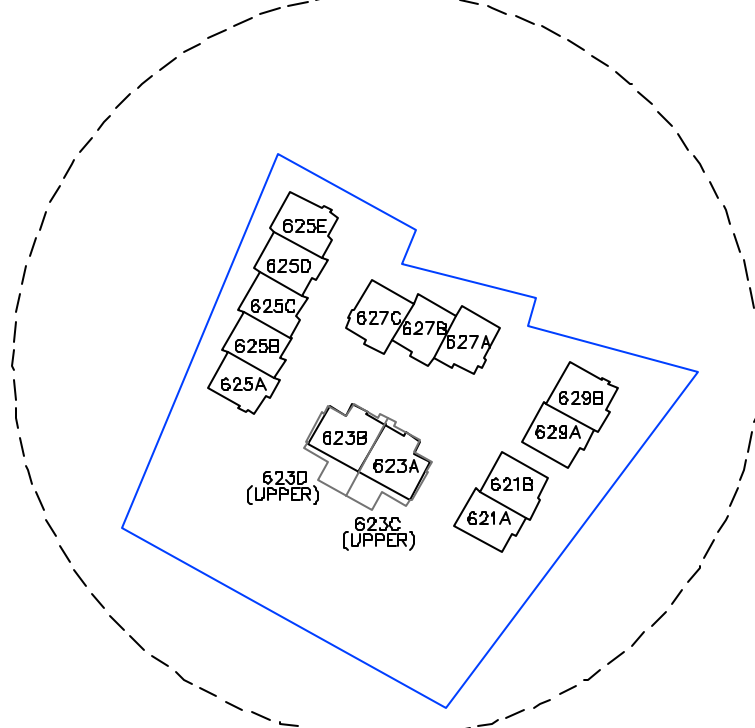
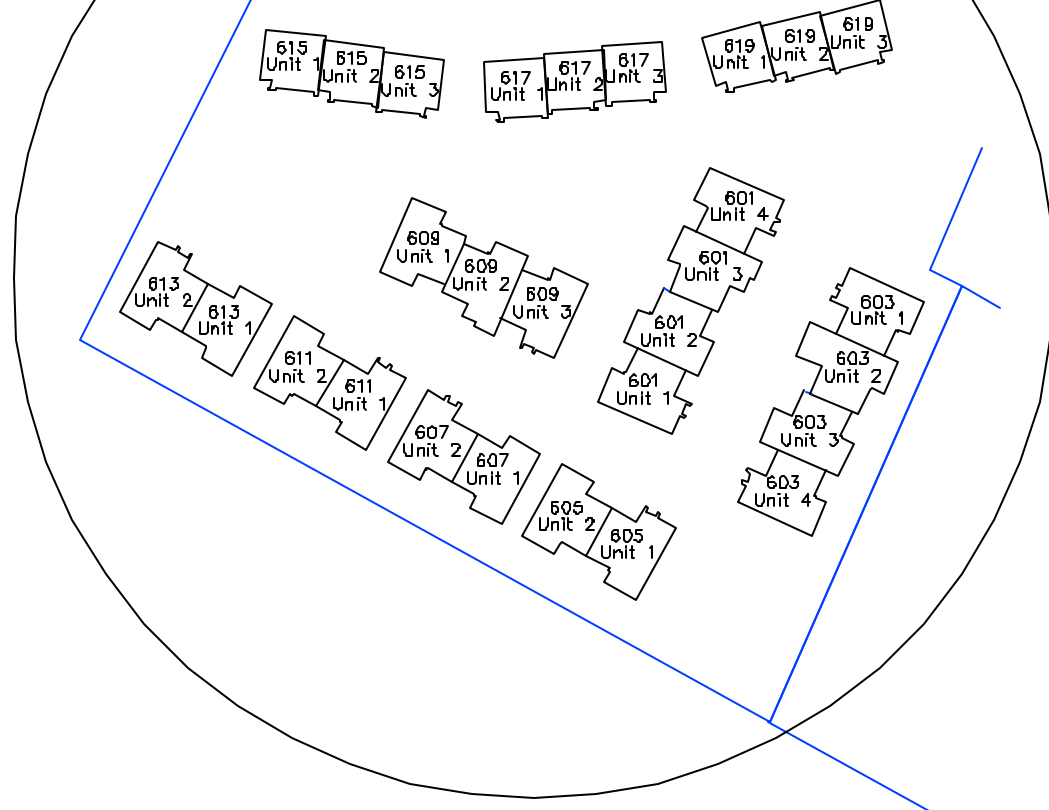


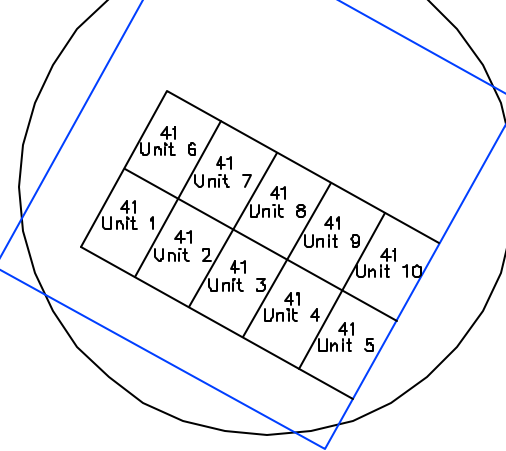
DETAIL A  
Not to Scale



DETAIL B  
Not to Scale



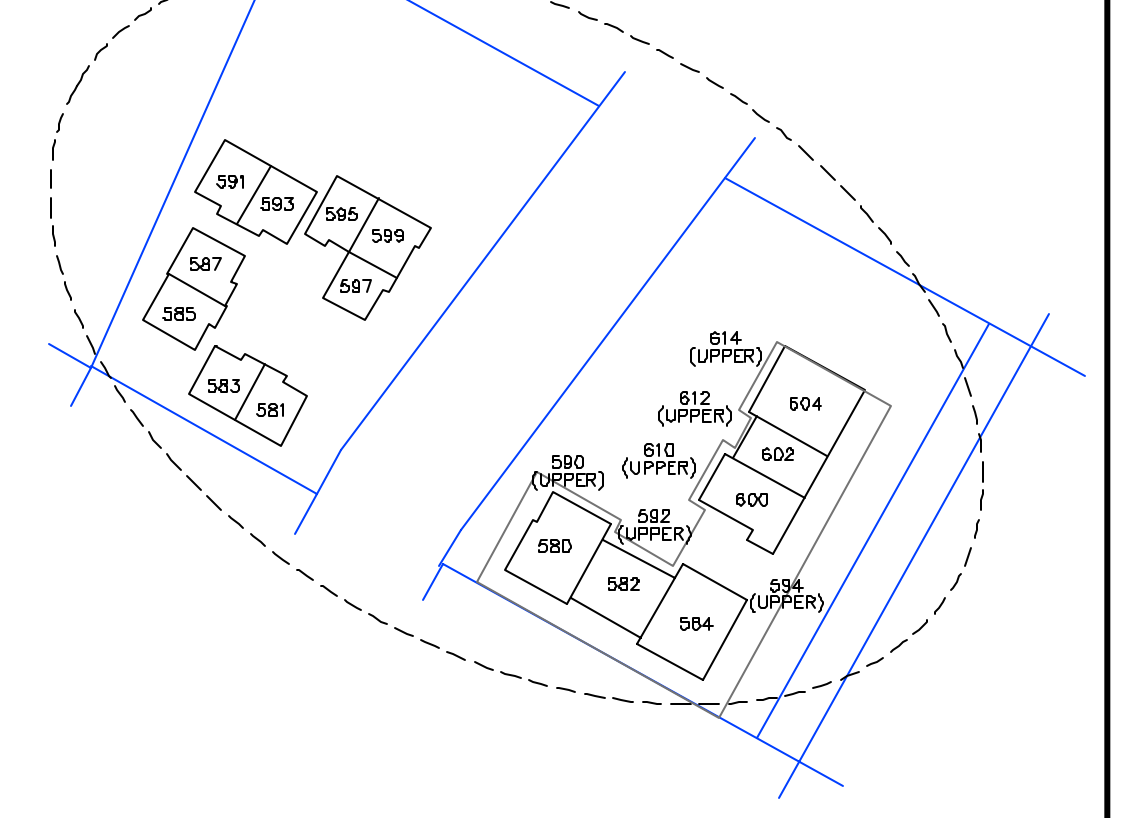
DETAIL E  
Not to Scale



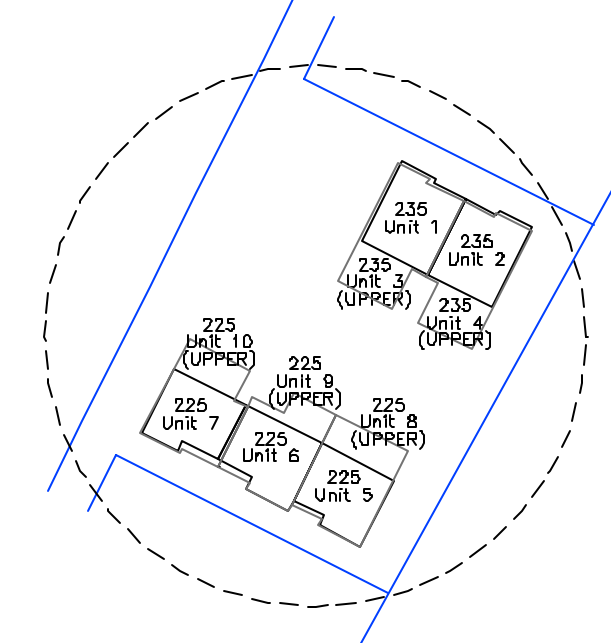
# CITY OF BUELLTON STREET MAP



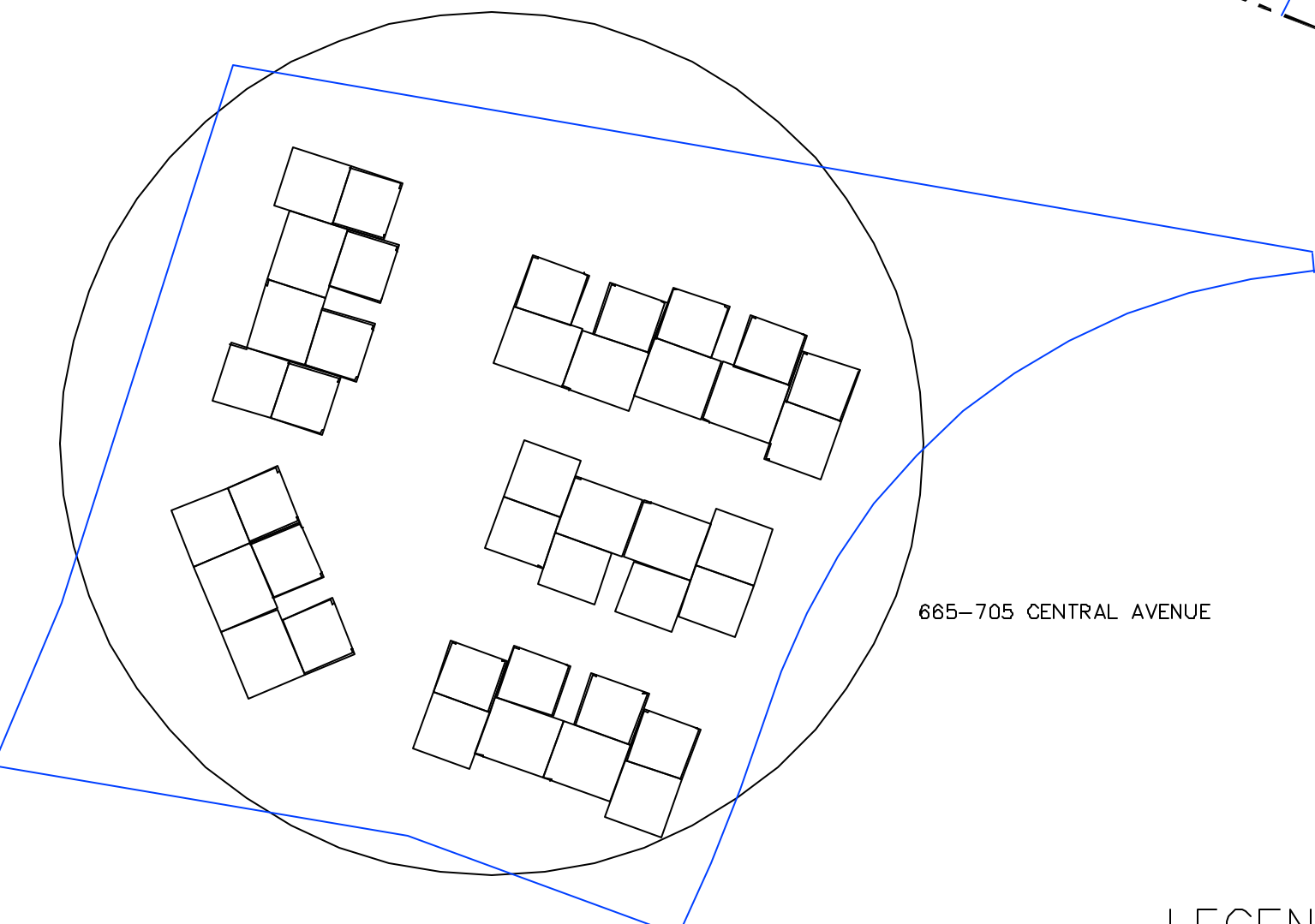
DETAIL C  
Not to Scale



DETAIL D  
Not to Scale



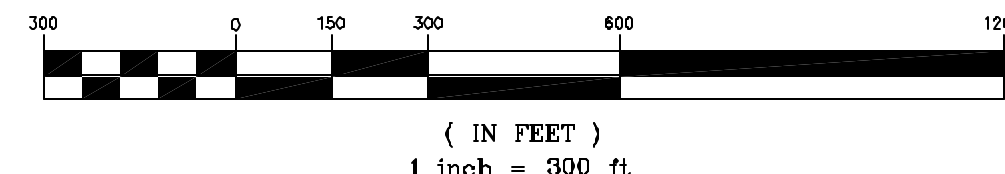
DETAIL F  
Not to Scale



LEGEND:

- CITY LIMITS
- (PRIVATE PARK) FEATURE NAME
- SECOND STREET STREET NAME
- 80 STREET ADDRESS
- \* BUELLTON CITY HALL

GRAPHIC SCALE



REVISIONS

DATE	DESCRIPTION	BY
10-21-99	ADDRESS CORRECTIONS FOR MEADOW RIDGE SUBDIVISION PHASE 5	RLS
03-28-01	ADDRESS ADDITIONS FOR SYCAMORE RANCH & OAK CREEK ESTATES	RLS
04-05-01	ADDRESS EDITS PER S.B. COUNTY FIRE DEPARTMENT	RLS
08-07-01	ADDRESS EDITS PER S.B. COUNTY FIRE DEPARTMENT	RLS
01-02-02	ADDRESS EDITS PER S.B. COUNTY FIRE DEPARTMENT	RLS
04-02-02	ADDRESS ADDITIONS/EDITS PER S.B. COUNTY FIRE DEPARTMENT	RLS
03-07-03	ADDRESS EDITS PER BUELLTON PLANNING DEPARTMENT	RLS
05-02-03	ADDRESS EDITS PER BUELLTON PLANNING DEPARTMENT	RLS
06-16-03	ADDRESS ADDITIONS PER BUELLTON PLANNING DEPARTMENT	RLS
07-11-03	ADD DETAIL OF CENTRAL PLAZA CONDOS	RLS
07-11-03	ADD DETAIL OF BURGUNDY HILLS CONDOS	RLS
01-13-03	ADDRESS EDITS PER BUELLTON PLANNING DEPARTMENT	RLS
11-04-03	ADDRESS ADDITIONS PER BUELLTON CITY MANAGER	RLS
11-06-03	ADDRESS ADDITIONS PER BUELLTON CITY MANAGER	RLS
03-28-04	ADDRESS ADDITIONS PER BUELLTON PLANNING DEPARTMENT	RLS